
Dichiarazione sostitutiva dell'atto di notorietà
(Art. 47 D.P.R. 28 dicembre 2000, n. 445)

Il sottoscritto GEOMETRA AGOSTINELLI GIANNI iscritto con il num. 1752 della provincia di ANCONA, consapevole delle sanzioni penali richiamate dall'art. 76 del D.P.R. 28 dicembre 2000, n. 445, in caso di dichiarazioni mendaci, ai sensi e per gli effetti di quanto stabilito dall' art. 47 del medesimo decreto

DICHIARA

- Che il modello unico catastale, inoltrato per via telematica, è la rappresentazione informatica dei documenti cartacei originali sottoscritti dai soggetti obbligati, ai sensi del decreto del Ministro delle finanze del 19 aprile 1994, n. 701;

- Che il documento è stato depositato presso il Comune competente per territorio ai sensi dell'art. 30, comma 5 del D.P.R. 6 giugno 2001, n. 380 (ex art.18 L. 47/85);

- Che la presentazione dei documenti è effettuata su incarico dei soggetti obbligati.

Dichiarazione sostitutiva di certificazioni
(Art. 46 D.P.R. 28 dicembre 2000, n. 445)

Il sottoscritto GEOMETRA AGOSTINELLI GIANNI iscritto con il num. 1752 della provincia di ANCONA, consapevole delle sanzioni penali richiamate dall'art. 76 del D.P.R. 28 dicembre 2000, n. 445, in caso di dichiarazioni mendaci, ai sensi e per gli effetti di quanto stabilito dall' art. 46 del medesimo decreto

DICHIARA

- Che la qualifica professionale, il numero di iscrizione all'albo e il collegio o l'ordine di appartenenza sono quelli indicati nella pagina - Informazioni generali - del documento.

- Di non essere destinatario di provvedimenti di sospensione dall'esercizio della professione o di cancellazione dall'albo professionale.

Particelle

Comune: OSIMO Sez. Censuaria:
Foglio: 0460 Particelle: 1631, 2018

Firma delle parti o loro delegati

Il/I sottoscritto/i dichiara/no di essere a conoscenza del contenuto del presente atto di aggiornamento

COMUNE DI OSIMO, OSIMO (AN) 00384350427
FIRMA ROBERTO VAGNOZZI
IN QUALITA DI DIRIGENTE DEL DIPARTIMENTO DEL TERRITORIO

Firma _____

MAIT S.P.A., OSIMO (AN) 00882060429
FIRMA MARIA GRAZIA TONTI
IN QUALITA DI LEGALE RAPPRESENTANTE

Firma _____

Tecnico redattore

Tecnico: AGOSTINELLI GIANNI Qualifica: GEOMETRA
Provincia: ANCONA N. iscrizione: 1752
Cod. Fisc.: GSTGNN75M06G157N

luogo e data

timbro e firma

Attestazione di avvenuto deposito

Si attesta che il presente atto di aggiornamento catastale è stato depositato presso questo Comune ai sensi del DPR 380/2001, art. 30, comma5.

luogo e data

timbro e firma



Dati generali del tipo

Comune:	OSIMO	Sez. Censuaria:	
Foglio:	0460	Particelle:	1631, 2018
Tecnico:	AGOSTINELLI GIANNI	Qualifica:	GEOMETRA
Provincia:	ANCONA	N. iscrizione:	1752

Modello censuario

Frazionamento

Operazione	Identificativo						Superficie				Dati Censuari		Lotti	
	Sezione	Foglio	Originale		Provvisorio	Proposto	m ²			Natura	Qualità	Classe	Provvisorio	Proposto
			principale	sub			ha	a	ca					
O		0460	1631	000			00000	43	87	SN	001	01		
S		0460	1631	000			00000	00	00		000			
C		0460		000	a	AAA	00000	25	29	SN	000			
C		0460		000	b	AAB	00000	14	80	SN	000			
C		0460		000	c	AAC	00000	03	78	SN	000			
O		0460	2018	000			00000	04	93	SN	001	01		
S		0460	2018	000			00000	00	00		000			
C		0460		000	a	BBA	00000	00	55	SN	000			
C		0460		000	b	BBB	00000	04	38	SN	000			

Informazioni Complementari

Ufficio provinciale di: ANCONA

Protocollo n:

Data :

Codice file PRGEO: 89 . 326 . 303

Pag. 4 di 16

Dati generali del tipo

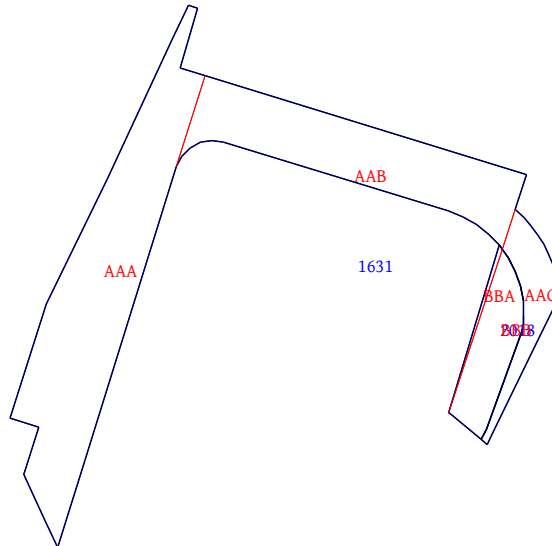
Comune:	OSIMO	Sez. Censuaria:	
Foglio:	0460	Particelle:	1631, 2018
Tecnico:	AGOSTINELLI GIANNI	Qualifica:	GEOMETRA
Provincia:	ANCONA	N. iscrizione:	1752

Proposta di aggiornamento cartografico:

Rappresentazione grafica

I punti di appoggio e le nuove linee da introdurre in mappa sono descritte nel LIBRETTO DELLE MISURE

Scala 1 : 2000



Ufficio provinciale di: ANCONA

Protocollo n:

Data :

Codice file PREGEO: 89.326.303

Pag. 5 di 16

Dati generali del tipo

Comune:	OSIMO	Sez. Censuaria:	
Foglio:	0460	Particelle:	1631,2018
Tecnico:	AGOSTINELLI GIANNI	Qualifica:	GEOMETRA
Provincia:	ANCONA	N. iscrizione:	1752

Proposta di aggiornamento cartografico: Rappresentazione alfa-numerica

Estratto di mappa

Rilasciato dall'UP di ANCONA

Protocollo: AN0072116/2022 Data: 01/08/2022 Codice Riscontro: 48188521987078

8|1%|4817314.377|2402850.815|
8|2%|4817318.433|2402850.639|
8|3%|4817322.421|2402849.883|
8|4%|4817326.260|2402848.558|
8|5%|4817329.872|2402846.696|
8|6%|4817333.183|2402844.331|
8|7%|4817288.825|2402830.936|
8|8%|4817288.600|2402831.391|
8|9%|4817281.759|2402839.614|
8|10%|4817284.338|2402840.855|
8|11%|4817310.337|2402850.404|
8|12%|4817312.269|2402850.791|
8|18%|4817396.622|2402762.149|
8|19%|4817387.383|2402757.830|
8|20%|4817350.876|2402740.818|
8|21%|4817317.548|2402724.616|
8|22%|4817287.521|2402714.952|
8|23%|4817285.072|2402722.563|
8|24%|4817272.938|2402718.658|
8|25%|4817272.715|2402718.585|
8|26%|4817260.358|2402724.128|
8|27%|4817253.256|2402727.445|
8|28%|4817276.205|2402734.640|
8|29%|4817353.974|2402759.027|
8|30%|4817356.715|2402760.390|
8|31%|4817358.904|2402762.539|
8|32%|4817360.330|2402765.267|
8|33%|4817360.849|2402768.300|
8|34%|4817360.419|2402771.350|
8|35%|4817342.174|2402830.956|
8|36%|4817340.664|2402834.756|
8|37%|4817338.635|2402838.296|
8|38%|4817336.120|2402841.513|
8|39%|4817280.523|2402841.098|
8|40%|4817284.707|2402843.140|
8|41%|4817307.622|2402854.413|
8|42%|4817320.128|2402860.606|
8|43%|4817322.414|2402860.040|
8|44%|4817325.259|2402859.359|
8|45%|4817328.045|2402858.462|
8|46%|4817330.755|2402857.352|
8|47%|4817333.373|2402856.037|
8|48%|4817335.882|2402854.525|
8|49%|4817338.268|2402852.827|
8|50%|4817340.524|2402850.946|
8|51%|4817342.588|2402848.607|
8|52%|4817351.730|2402851.473|
8|53%|4817380.037|2402760.030|
8|54%|4817395.851|2402764.590|
7|13|1%|2%|3%|4%|5%|6%|7%|8%|9%|10%|NC|2018|2018|494|
7|0|11%|12%|1%|NC|

Ufficio provinciale di: ANCONA

Protocollo n:

Data:

Codice file PREGEO: 89.326.303

Pag. 6 di 16

Dati generali del tipo

Comune:	OSIMO	Sez. Censuaria:	
Foglio:	0460	Particelle:	1631, 2018
Tecnico:	AGOSTINELLI GIANNI	Qualifica:	GEOMETRA
Provincia:	ANCONA	N. iscrizione:	1752

Proposta di aggiornamento cartografico:
Rappresentazione alfa-numerica

7|48|18%|19%|20%|21%|22%|23%|24%|25%|26%|27%|NC|1631|1631|4021|
 7|0|28%|29%|30%|31%|32%|33%|34%|35%|36%|37%|NC|
 7|0|38%|6%|5%|4%|3%|2%|1%|12%|11%|10%|NC|
 7|0|9%|39%|40%|41%|42%|43%|44%|45%|46%|47%|NC|
 7|0|48%|49%|50%|51%|52%|53%|54%|18%|NC|
 6|DITTA|1631|COMUNE DI OSIMO, OSIMO (AN)|00384350427|Proprieta' per 1/1|
 6|DITTA|2018|MAIT S.P.A., OSIMO (AN)|00882060429|Proprieta' per 1/1|
 6|PARTICELLA|1631|01|SEMINATIVO|4387|4021|31.72|27.19|SN|
 6|PARTICELLA|2018|01|SEMINATIVO|493|494|3.56|3.06|SN|
 6|PARTICELLA|2022|00|ENTE URBANO|132|139|0|0|SN|
 6|PFCART|PF05/0460/G157|4816618.950|2402049.163|
 6|PFCART|PF06/0460/G157|4816518.565|2402365.714|
 6|PFCART|PF09/0460/G157|4817176.484|2402215.104|
 6|PFCART|PF13/0460/G157|4817275.878|2402813.600|
 6|PFCART|PF15/0460/G157|4817604.255|2402453.463|
 6|PFCART|PF18/0460/G157|4817091.288|2402968.869|
 6|PFCART|PF19/0460/G157|4817708.606|2402892.377|
 6|PFCART|PF20/0460/G157|4816343.864|2402608.969|
 6|DISTORSIONE|1.83|
 6|SCALAORIGINARIA|2000|
 6|INQUADRAMENTO|4817627.299|2402369.779|0.1693333333|0.000|0.000|0.000000000|

Estratto di mappa aggiornato

8|1001@|4817285.941|2402830.043|
 8|325*|4817353.974|2402759.027|
 8|PF15/0460/G157*|4817606.403|2402448.923|
 8|PF18/0460/G157*|4817091.596|2402976.509|
 8|PF13/0460/G157*|4817273.970|2402817.558|
 8|PF19/0460/G157*|4817713.772|2402891.505|
 8|189*|4817288.825|2402830.936|
 8|326*|4817378.022|2402766.539|
 8|138*|4817342.588|2402848.607|
 8|1001#|4817332.047|2402845.142|
 6|PV|327*|53%|
 6|PV|322*|22%|
 6|PV|135*|1001@|
 6|PV|138*|51%|
 7|13|12%|1%|2%|3%|4%|5%|1001#|NC|BBB|2018|468|
 7|0|189*|RC|
 7|0|8%|9%|10%|11%|12%|NC|
 7|4|6%|189*|NC|BBA|2018|26|
 7|0|1001#|RC|
 7|0|6%|NC|
 7|24|50%|138*|NC|AAC|1631|371|
 7|0|1001#|RC|
 7|0|5%|4%|3%|2%|1%|12%|11%|10%|9%|NC|
 7|0|39%|40%|41%|42%|43%|44%|45%|46%|47%|48%|NC|
 7|0|49%|50%|NC|
 7|16|52%|326*|NC|AAB|1631|1411|
 7|0|325*|RC|
 7|0|30%|31%|32%|33%|34%|35%|36%|37%|38%|NC|
 7|0|6%|1001#|NC|

Dati generali del tipo

Comune:	OSIMO	Sez. Censuaria:	
Foglio:	0460	Particelle:	1631, 2018
Tecnico:	AGOSTINELLI GIANNI	Qualifica:	GEOMETRA
Provincia:	ANCONA	N. iscrizione:	1752

Proposta di aggiornamento cartografico:**Rappresentazione alfa-numerica**

7|0|138*|RC|

7|0|52%|NC|

7|16|54%|18%|19%|20%|21%|22%|23%|24%|25%|26%|NC|AAA|1631|2240|

7|0|27%|28%|325*|NC|

7|0|326*|RC|

7|0|53%|54%|NC|

Ufficio provinciale di: ANCONA

Protocollo n:

Data:

Codice file PREGEO: 89.326.303

Pag. 8 di 16

Dati generali del tipo

Comune:	OSIMO	Sez. Censuaria:	
Foglio:	0460	Particelle:	1631, 2018
Tecnico:	AGOSTINELLI GIANNI	Qualifica:	GEOMETRA
Provincia:	ANCONA	N. iscrizione:	1752

0|02082022|163101|G157|0460|1631,2018|AGOSTINELLI GIANNI|GEOMETRA|ANCONA|
9|20|10|20|2402750|PREGEO 10.00-G,APAG 2.12|FR|-|
1|100|4498244.290,1080095.360,4376317.040|0.000|
6|L2|24072022-05:01|24072022-07:04|RTK|PDOP=1|
2|101|6864.321,5625.974,-8472.589|0.00027363,0.00004930,0.00012978,0.00012312,0.00012531,0.00048418|PDOP=2|2.1
02|Spigolo mural|
2|105|6857.885,5634.016,-8468.065|0.00031424,0.00004844,0.00021321,0.00011891,0.00008605,0.00036525|PDOP=2|2.1
02|Cordolo|
2|106|6861.325,5633.336,-8471.574|0.00028087,0.00005659,0.00018625,0.00011636,0.00009255,0.00034206|PDOP=2|2.1
02|Cordolo|
2|107|6861.906,5613.801,-8467.547|0.00251958,0.00183904,0.00264297,0.00165636,0.00210695,0.00319990|PDOP=5|2.1
02|Cordolo|
2|108|6858.475,5614.491,-8463.794|0.00040984,0.00004149,0.00017436,0.00013217,0.00012373,0.00044999|PDOP=2|2.1
02|Cordolo|
2|109|6852.425,5613.136,-8457.266|0.00054975,0.00020251,0.00025296,0.00027782,0.00023987,0.00054897|PDOP=2|2.1
02|Cordolo|
2|110|6852.335,5615.562,-8457.760|0.00128394,0.00079370,0.00129031,0.00081281,0.00118637,0.00222653|PDOP=4|2.1
02|Cordolo|
2|111|6848.756,5616.210,-8454.315|0.00036222,0.00005602,0.00015990,0.00013915,0.00014020,0.00049823|PDOP=2|2.1
02|Cordolo|
2|112|6848.049,5635.811,-8458.623|0.00031598,0.00005443,0.00015059,0.00012331,0.00012299,0.00043937|PDOP=2|2.1
02|Cordolo|
2|113|6851.669,5635.144,-8462.004|0.00027002,0.00006274,0.00014658,0.00012171,0.00012233,0.00043262|PDOP=2|2.1
02|Cordolo|
2|114|6849.920,5641.063,-8461.671|0.00030907,0.00005825,0.00015711,0.00012245,0.00012112,0.00043439|PDOP=2|2.1
02|Cordolo|
2|115|6845.591,5647.084,-8458.804|0.00030919,0.00005871,0.00015763,0.00012250,0.00012115,0.00043346|PDOP=2|2.1
02|Cordolo|
2|116|6842.815,5648.975,-8456.477|0.00030934,0.00005913,0.00015813,0.00012258,0.00012120,0.00043269|PDOP=2|2.1
02|Cordolo|
2|118|6820.166,5655.886,-8434.973|0.00040035,0.00014403,0.00024166,0.00019915,0.00019619,0.00050235|PDOP=2|2.1
02|Cordolo|
2|119|6820.107,5654.515,-8434.536|0.00048472,0.00016733,0.00031692,0.00021955,0.00021719,0.00056816|PDOP=2|2.1
02|Spigolo mural|
2|120|6815.661,5655.895,-8430.183|0.00052268,0.00017926,0.00030386,0.00022163,0.00022080,0.00053534|PDOP=2|2.1
02|Recinzione|
2|121|6815.712,5657.238,-8430.766|0.00037304,0.00011824,0.00021658,0.00017282,0.00017016,0.00047364|PDOP=2|2.1
02|Cordolo|
2|122|6812.389,5660.914,-8428.189|0.00036759,0.00005694,0.00017759,0.00012392,0.00011995,0.00042932|PDOP=2|2.1
02|Cordolo|
2|123|6806.698,5669.419,-8424.437|0.00049148,0.00006353,0.00010705,0.00013402,0.00011955,0.00044203|PDOP=2|2.1
02|Cordolo|
2|124|6803.209,5659.772,-8418.386|0.00071775,-0.000001396,0.00032855,0.00013434,0.00009384,0.00052333|PDOP=2|2
.102|Recinzione|
2|125|6789.097,5663.932,-8404.954|0.00053245,0.00003281,0.00032799,0.00012736,0.00008400,0.00042155|PDOP=2|2.1
02|Spigolo Recinzione|
2|126|6789.626,5673.340,-8407.802|0.00143373,-0.00011756,0.00062211,0.00015402,0.00004460,0.00121017|PDOP=3|2.
102|Spigolo Recinzione|
2|127|6779.880,5679.798,-8397.553|0.00115981,0.00026009,0.00056474,0.00033154,0.00030967,0.00064400|PDOP=3|2.1
02|Spigolo Recinzione|
2|128|6779.685,5678.772,-8395.394|0.00047015,0.00005345,0.00014886,0.00012910,0.00012709,0.00041418|PDOP=2|2.1
02|Spigolo Recinzione|
2|129|6777.319,5668.986,-8390.218|0.00052926,0.00003736,0.00024708,0.00013331,0.00010925,0.00046323|PDOP=2|2.1
02|Spigolo Recinzione|

Ufficio provinciale di: ANCONA

Protocollo n:

Data:

Codice file PREGEO: 89.326.303

Pag. 9 di 16

Dati generali del tipo

Comune:	OSIMO	Sez. Censuaria:	
Foglio:	0460	Particelle:	1631, 2018
Tecnico:	AGOSTINELLI GIANNI	Qualifica:	GEOMETRA
Provincia:	ANCONA	N. iscrizione:	1752

2|PF13|0460|G157|6776.058,5662.058,-8387.378|0.00024946,0.00007765,0.00020318,0.00013146,0.00011120,0.00036400
|PDOP=2|2.102|Spigolo Fabbricato|

2|133|6768.282,5670.171,-8384.107|0.00041760,0.00009068,0.00034977,0.00013523,0.00012605,0.00066066|PDOP=2|2.1
02|loc tecnico|

2|134|6764.296,5671.021,-8380.219|0.00030955,0.00009444,0.00021529,0.00013402,0.00012547,0.00036216|PDOP=2|2.1
02|Spigolo Recinzione|

2|135|6763.968,5674.004,-8380.981|0.00080130,0.00024163,0.00080684,0.00021858,0.00039286,0.00150704|PDOP=3|2.1
02|Spigolo Recinzione|

2|138|6720.837,5681.920,-8338.674|0.00031588,0.00010167,0.00021530,0.00014083,0.00012441,0.00036476|PDOP=2|2.1
02|Recinzione|

2|139|6766.816,5686.045,-8388.360|0.00031660,0.00019823,0.00024075,0.00028854,0.00018705,0.00039312|PDOP=2|2.1
02|stradal|

2|140|6767.302,5688.996,-8389.746|0.00029515,0.00013592,0.00022617,0.00026452,0.00019728,0.00039850|PDOP=2|2.1
02|stradal|

2|141|6779.460,5684.977,-8400.912|0.00026242,0.00013988,0.00021351,0.00027717,0.00019048,0.00039136|PDOP=2|2.1
02|stradal|

2|142|6779.241,5681.897,-8399.839|0.00032746,0.00021363,0.00026441,0.00041852,0.00028241,0.00044376|PDOP=2|2.1
02|stradal|

2|143|6804.414,5676.005,-8423.802|0.00027202,0.00013174,0.00021466,0.00018228,0.00015455,0.00037439|PDOP=2|2.1
02|stradal|

2|144|6804.403,5672.565,-8422.963|0.00023814,0.00009833,0.00019230,0.00014508,0.00012409,0.00036227|PDOP=2|2.1
02|stradal|

2|145|6815.758,5676.102,-8434.818|0.00023893,0.00009803,0.00019373,0.00013909,0.00012937,0.00036013|PDOP=2|2.1
02|Spigolo Recinzione|

2|146|6820.116,5672.095,-8437.888|0.00095419,0.00005687,0.00051864,0.00017444,0.00010587,0.00051068|PDOP=3|2.1
02|spigolo mural|

2|147|6821.894,5671.527,-8439.581|0.00072777,0.00008300,0.00042720,0.00014439,0.00011971,0.00047445|PDOP=2|2.1
02|spigolo mural|

2|148|6823.176,5674.795,-8441.818|0.00057878,0.00010653,0.00039347,0.00015752,0.00013231,0.00054677|PDOP=2|2.1
02|spigolo mural|

2|149|6825.647,5672.202,-8443.412|0.00024095,0.00009978,0.00019524,0.00014074,0.00013066,0.00036218|PDOP=2|2.1
02|Spigolo Recinzione|

2|150|6828.858,5671.422,-8446.084|0.00024143,0.00010017,0.00019559,0.00014112,0.00013095,0.00036266|PDOP=2|2.1
02|Recinzione|

2|151|6825.457,5670.168,-8443.001|0.00024167,0.00010045,0.00019574,0.00014135,0.00013110,0.00036280|PDOP=2|2.1
02|Cordolo|

2|152|6829.095,5668.958,-8446.527|0.00026895,0.00010355,0.00019604,0.00014276,0.00014969,0.00076410|PDOP=2|2.1
02|Cordolo|

2|153|6839.774,5648.848,-8452.139|0.00026830,0.00010675,0.00020860,0.00014460,0.00013456,0.00037066|PDOP=2|2.1
02|mura|

2|154|6841.282,5648.078,-8453.499|0.00038158,0.00011835,0.00025695,0.00014606,0.00013960,0.00039148|PDOP=2|2.1
02|mura|

2|155|6842.177,5646.852,-8455.030|0.00035245,0.00011940,0.00029646,0.00014756,0.00015830,0.00064124|PDOP=2|2.1
02|mura|

2|156|6843.432,5645.719,-8456.054|0.00041261,0.00012716,0.00035088,0.00014870,0.00016535,0.00069064|PDOP=2|2.1
02|mura|

2|157|6844.706,5644.158,-8456.931|0.00031689,0.00011682,0.00030290,0.00014768,0.00016033,0.00066723|PDOP=2|2.1
02|mura|

2|158|6845.722,5642.603,-8457.598|0.00030761,0.00013897,0.00030765,0.00017207,0.00021135,0.00064268|PDOP=2|2.1
02|mura|

2|159|6846.522,5640.793,-8457.989|0.00024669,0.00010456,0.00019899,0.00014524,0.00013374,0.00036707|PDOP=2|2.1
02|mura|

2|160|6847.037,5638.697,-8457.969|0.00024689,0.00010473,0.00019911,0.00014540,0.00013383,0.00036722|PDOP=2|2.1
02|mura|

Ufficio provinciale di: ANCONA

Protocollo n:

Data:

Codice file PREGEO: 89.326.303

Pag. 10 di 16

Dati generali del tipo

Comune:	OSIMO	Sez. Censuaria:	
Foglio:	0460	Particelle:	1631, 2018
Tecnico:	AGOSTINELLI GIANNI	Qualifica:	GEOMETRA
Provincia:	ANCONA	N. iscrizione:	1752

2|161|6847.146,5636.744,-8457.626|0.00024709,0.00010489,0.00019922,0.00014554,0.00013392,0.00036735|PDOP=2|2.1
02|mura|

2|162|6849.523,5576.754,-8444.225|0.00067164,0.00016692,0.00054906,0.00015703,0.00019747,0.00085322|PDOP=3|2.1
02|mura|

2|163|6848.465,5573.278,-8442.324|0.00067318,0.00016795,0.00055132,0.00015741,0.00019845,0.00085596|PDOP=3|2.1
02|mura|

2|164|6846.073,5571.316,-8439.523|0.00067479,0.00016906,0.00055372,0.00015782,0.00019950,0.00085884|PDOP=3|2.1
02|mura|

2|165|6846.079,5571.298,-8439.517|0.00067551,0.00016953,0.00055475,0.00015800,0.00019994,0.00086010|PDOP=3|2.1
02|mura|

2|166|6867.231,5548.889,-8455.314|0.00027553,0.00011278,0.00021336,0.00014982,0.00013791,0.00037635|PDOP=2|2.1
02|mura|

2|167|6868.411,5555.745,-8458.278|0.00025236,0.00010888,0.00020212,0.00014933,0.00013601,0.00037103|PDOP=2|2.1
02|mura|

2|168|6866.742,5563.638,-8458.546|0.00026194,0.00010453,0.00020838,0.00015172,0.00013307,0.00037517|PDOP=2|2.1
02|mura|

2|169|6846.700,5667.197,-8460.484|0.00042108,0.00015263,0.00029741,0.00018421,0.00017222,0.00046922|PDOP=2|2.1
02|Recinzione|

2|170|6845.172,5663.214,-8461.524|0.00063171,0.00017466,0.00038862,0.00017261,0.00017342,0.00048246|PDOP=2|2.1
02|Cordolo|

2|171|6851.494,5660.958,-8467.537|0.00122483,0.00005230,0.00130162,0.00034556,-0.00031411,0.00292368|PDOP=4|2.1
102|Cordolo|

2|172|6858.086,5660.598,-8473.684|0.00076403,0.00034351,0.00074527,0.00034243,0.00055034,0.00128320|PDOP=3|2.1
02|Cordolo|

2|173|6859.793,5662.204,-8475.707|0.00067627,0.00019284,0.00041914,0.00018688,0.00018782,0.00051820|PDOP=2|2.1
02|Cordolo|

2|175|6859.138,5663.333,-8475.216|0.00035563,0.00013554,0.00025761,0.00016301,0.00015110,0.00041031|PDOP=2|2.1
02|mura|

2|176|6859.318,5664.810,-8475.679|0.00031345,0.00012633,0.00023285,0.00015727,0.00014368,0.00038866|PDOP=2|2.1
02|mura|

2|177|6860.166,5667.430,-8476.973|0.00035999,0.00013364,0.00025357,0.00015857,0.00014691,0.00039799|PDOP=2|2.1
02|mura|

2|178|6861.412,5669.557,-8478.728|0.00031403,0.00012682,0.00023318,0.00015769,0.00014387,0.00038906|PDOP=2|2.1
02|mura|

2|179|6862.974,5671.302,-8480.624|0.00031434,0.00012708,0.00023336,0.00015791,0.00014397,0.00038929|PDOP=2|2.1
02|mura|

2|180|6864.618,5672.745,-8482.624|0.00031463,0.00012730,0.00023353,0.00015810,0.00014406,0.00038950|PDOP=2|2.1
02|mura|

2|181|6866.290,5673.823,-8484.566|0.00033918,0.00013710,0.00031851,0.00016208,0.00017754,0.00068641|PDOP=2|2.1
02|mura|

2|182|6871.337,5671.712,-8489.351|0.00032358,0.00013114,0.00026219,0.00015994,0.00015544,0.00048824|PDOP=2|2.1
02|mura|

2|189|6761.859,5674.398,-8378.882|0.00114145,0.00107865,0.00084222,0.00160574,0.00090065,0.00097207|PDOP=4|2.1
02|recinzione|

2|190|6868.918,5654.414,-8483.482|0.00040369,0.00013521,0.00027476,0.00022017,0.00019422,0.00044811|PDOP=2|2.1
02|Cordolo|

2|191|6868.313,5654.381,-8482.836|0.00040354,0.00013674,0.00027586,0.00021367,0.00018958,0.00044493|PDOP=2|2.1
02|Cordolo|

2|192|6867.467,5653.862,-8481.789|0.00064323,0.00016441,0.00037867,0.00022411,0.00020716,0.00049369|PDOP=2|2.1
02|Cordolo|

2|193|6866.628,5652.599,-8480.336|0.00064325,0.00016501,0.00037900,0.00022447,0.00020761,0.00049426|PDOP=2|2.1
02|Cordolo|

2|194|6865.431,5650.236,-8478.550|0.00061753,0.00018567,0.00038603,0.00017162,0.00017251,0.00046863|PDOP=2|2.1
02|Cordolo|

Ufficio provinciale di: ANCONA

Protocollo n:

Data:

Codice file PREGEO: 89.326.303

Pag. 11 di 16

Dati generali del tipo

Comune:	OSIMO	Sez. Censuaria:	
Foglio:	0460	Particelle:	1631, 2018
Tecnico:	AGOSTINELLI GIANNI	Qualifica:	GEOMETRA
Provincia:	ANCONA	N. iscrizione:	1752

2|195|6864.588,5646.618,-8476.827|0.00047135,0.00016045,0.00031640,0.00016735,0.00016043,0.00043556|PDOP=2|2.1
02|Cordolo|

2|196|6864.270,5643.675,-8475.896|0.00058240,0.00019456,0.00054494,0.00017787,0.00023003,0.00090620|PDOP=3|2.1
02|Cordolo|

2|197|6858.569,5638.947,-8469.179|0.00039175,0.00014692,0.00027869,0.00016545,0.00015378,0.00041803|PDOP=2|2.1
02|strada|

2|198|6859.858,5644.220,-8471.687|0.00072986,0.00016151,0.00053298,0.00017229,0.00017504,0.00067418|PDOP=2|2.1
02|strada|

2|199|6861.965,5649.912,-8475.144|0.00062080,0.00017080,0.00035920,0.00017910,0.00015453,0.00045229|PDOP=2|2.1
02|strada|

2|200|6864.457,5655.256,-8478.923|0.00060487,0.00018837,0.00038209,0.00017400,0.00017376,0.00046882|PDOP=2|2.1
02|strada|

2|201|6868.369,5657.048,-8483.469|0.00047636,0.00015426,0.00031199,0.00022747,0.00020589,0.00047230|PDOP=2|2.1
02|Cordolo|

2|202|6872.368,5655.537,-8487.508|0.00050491,0.00029439,0.00033661,0.00040968,0.00024205,0.00047125|PDOP=2|2.1
02|Cordolo|

2|203|6869.087,5659.452,-8484.544|0.00039981,0.00015022,0.00028368,0.00016762,0.00015521,0.00042244|PDOP=2|2.1
02|strada|

2|204|6872.771,5659.631,-8488.092|0.00039464,0.00015000,0.00028135,0.00016788,0.00015511,0.00042167|PDOP=2|2.1
02|strada|

2|240|6744.345,5601.524,-8342.021|0.00049981,0.00021318,0.00049305,0.00023266,0.00027822,0.00090865|PDOP=2|2.1
02|marciapiede|

2|241|6742.749,5656.568,-8353.911|0.00049415,0.00019900,0.00047119,0.00019587,0.00022284,0.00082506|PDOP=2|2.1
02|marciapiede|

2|242|6833.355,5640.195,-8442.682|0.00049399,0.00019910,0.00047066,0.00019602,0.00022268,0.00082397|PDOP=2|2.1
02|marciapiede|

2|243|6834.992,5585.161,-8430.751|0.00049381,0.00019920,0.00047010,0.00019617,0.00022250,0.00082283|PDOP=2|2.1
02|marciapiede|

2|262|6781.117,5657.354,-8394.100|0.00043433,0.00010081,0.00037334,0.00012088,0.00012488,0.00069162|PDOP=2|2.1
02|Spigolo Fabbricato|

2|265|6785.423,5673.585,-8402.403|0.00043122,0.00010122,0.00036880,0.00012126,0.00012413,0.00068301|PDOP=2|2.1
02|Spigolo Fabbricato|

2|284|6779.366,5677.916,-8396.784|0.00040935,0.00010352,0.00033477,0.00012425,0.00011785,0.00061972|PDOP=2|2.1
02|Spigolo Fabbricato|

2|PF18/0460/G157|6858.628,5847.169,-8519.559|0.00040865,0.00010366,0.00033346,0.00012445,0.00011762,0.00061733
|PDOP=2|2.102|sp. fabb|

2|PF15/0460/G157|6644.056,5247.924,-8147.387|0.00040787,0.00010373,0.00033218,0.00012457,0.00011736,0.00061499
|PDOP=2|2.102|sp. fabb|

2|322|6790.632,5557.842,-8379.699|0.00123618,-0.00029342,0.00079498,0.00035482,-0.00021032,0.00097724|PDOP=3|2
.102|spigolo mural|

2|323|6790.347,5565.658,-8381.290|0.00039689,0.00010122,0.00018154,0.00013440,0.00007313,0.00025875|PDOP=2|2.1
02|Cordolo|

2|324|6788.619,5581.554,-8383.367|0.00033937,0.00009422,0.00024306,0.00015039,0.000004670,0.00059577|PDOP=2|2.
102|mural|

2|325|6734.846,5591.355,-8330.694|0.00054808,0.00026727,0.00088613,0.00031726,0.00052172,0.00413909|PDOP=4|2.1
02|mural|

2|326|6717.158,5594.594,-8313.300|0.00041522,0.00010245,0.00018112,0.00012182,0.00005412,0.00022601|PDOP=2|2.1
02|Spigolo Recinzione|

2|327|6717.367,5585.809,-8311.382|0.00035699,0.00010889,0.00017148,0.00013547,0.00007444,0.00025055|PDOP=2|2.1
02|spigolo mural|

2|328|6704.730,5588.084,-8298.876|0.00035436,0.00010430,0.00016342,0.00012239,0.00005484,0.00022040|PDOP=2|2.1
02|spigolo mural|

2|329|6704.971,5588.029,-8299.212|0.00031384,0.00010492,0.00015203,0.00012257,0.00005507,0.00021716|PDOP=2|2.1
02|spigolo mural|

Ufficio provinciale di: ANCONA

Protocollo n:

Data:

Codice file PREGEO: 89.326.303

Pag. 12 di 16

Dati generali del tipo

Comune:	OSIMO	Sez. Censuaria:	
Foglio:	0460	Particelle:	1631, 2018
Tecnico:	AGOSTINELLI GIANNI	Qualifica:	GEOMETRA
Provincia:	ANCONA	N. iscrizione:	1752

2|330|6705.047,5580.800,-8297.515|0.00031440,0.00010645,0.00015382,0.00012533,0.00005902,0.00022275|PDOP=2|2.1
02|spigolo mural|

2|331|6706.396,5541.242,-8288.983|0.00038014,0.00017188,0.00018593,0.00020444,0.00009628,0.00027932|PDOP=2|2.1
02|spigolo mural|

2|332|6719.710,5536.150,-8301.519|0.00031905,0.00011841,0.00016708,0.00014757,0.00008925,0.00026396|PDOP=2|2.1
02|spigolo mural|

2|333|6718.497,5571.021,-8309.134|0.00034722,0.00011670,0.00017745,0.00013999,0.00007320,0.00028057|PDOP=2|2.1
02|spigolo mural|

2|PF19/0460/G157|6465.351,5659.213,-8067.316|0.00030977,0.00016846,0.00019379,0.00024360,0.00021890,0.00058069
|PDOP=2|2.102|sp. fabb|

2|1001|7029.401,5914.716,-8714.300|0.00069213,0.00042670,0.00019353,0.00061621,0.00004178,0.00027385|PDOP=2|2.
102|sp. fabb|

7|2|325|326|RC|

7|2|189|138|RC|

7|9|326|327|329|330|331|332|333|322|323|NC|

7|15|325|324|164|163|162|161|160|159|158|157|NC|

7|0|156|155|154|153|119|NC|

7|2|240|241|NC|

7|2|PF13/0460/G157|262|NC|

7|2|PF13/0460/G157|284|NC|

7|9|189|135|134|133|129|128|127|126|125|NC|

8|PF19/0460/G157|4817715.689000|2402890.129000|50|SPIGOLO SUD-EST FABBR4.|

8|PF19/0460/G157|45.434000|04|CORNICIONE|

8|PF15/0460/G157|4817608.773000|2402446.663000|50|SPIGOLO SUD-EST FABBRICATO|

8|PF15/0460/G157|43.495000|04|BORDO INF. 1° MARCAPIANO|

8|PF18/0460/G157|4817089.332000|2402970.805000|50|SPIGOLO NORD OVEST FABBRICATO|

8|PF18/0460/G157|42.911000|04|MARCIAPIEDE|

8|PF13/0460/G157|4817273.077000|2402813.553000|50|SPIGOLO NORD-OVEST FABBRICATO|

8|PF13/0460/G157|49.438000|04|CORNICIONE|

Ufficio provinciale di: ANCONA

Protocollo n:

Data :

Codice file PREGEO: 89.326.303

Pag. 13 di 16

Dati generali del tipo

Comune:	OSIMO	Sez. Censuaria:	
Foglio:	0460	Particelle:	1631,2018
Tecnico:	AGOSTINELLI GIANNI	Qualifica:	GEOMETRA
Provincia:	ANCONA	N. iscrizione:	1752

frazionamento per trasferimento di diritti per cessione di aree tra il Comune di Osimo e la MAIT SPA. per il Comune di Osimo firma il Dirigente del dipartimento del territorio Ing. Roberto Vagnozzi, per la Mait firma la sig.ra Maria Grazia Tonti in qualita' di legale rappresentante. Si fa presente una forte difformita' di scala tra la mappa e il rilievo sul posto.

Ufficio provinciale di: ANCONA

Protocollo n:

Data :

Codice file PRGEO: 89.326.303


Pag. 14 di 16

Dati generali del tipo

Comune: OSIMO
Foglio: 0460
Tecnico: AGOSTINELLI GIANNI
Provincia: ANCONA

Sez. Censuaria: 1631,2018
Particelle: 1631,2018
Qualifica: GEOMETRA
N. iscrizione: 1752

Scala 1:2000



Ufficio provinciale di: ANCONA

Protocollo n:

Data :


Codice file PRGEO: 89.326.303

Pag. 15 di 16

Dati generali del tipo

Comune:	OSIMO	Sez. Censuaria:	
Foglio:	0460	Particelle:	1631, 2018
Tecnico:	AGOSTINELLI GIANNI	Qualifica:	GEOMETRA
Provincia:	ANCONA	N. iscrizione:	1752

Scala 1 : 5670



Ufficio provinciale di: ANCONA

Protocollo n:

Data :

Codice file PRGEO: 89.326.303

Pag. 16 di 16

Dati generali del tipo

Comune:	OSIMO	Sez. Censuaria:	
Foglio:	0460	Particelle:	1631, 2018
Tecnico:	AGOSTINELLI GIANNI	Qualifica:	GEOMETRA
Provincia:	ANCONA	N. iscrizione:	1752

Scala 1:2000

